



Kumtor Project Drilling Results

Period January 1st, 2010 to March 31st, 2010

Drill Hole	Location	Drill Section	From (m)	To (m)	Core Length (m)	Au (g/t)
D1389	SB Zone	-10	1193.8	1200.8	7.0	2.17
<i>Hole was stopped due to technical difficulties before target was reached</i>						

Northeast Area Project Drilling Results

Period January 1st, 2010 to March 31st, 2010

Drill Hole	Drill Section	From (m)	To (m)	Core Length (m)	Au (g/t)
DN1400A	426	149.3	160.1	10.8	3.98
	<i>includes</i>	152.5	155.7	3.5	10.89
		168.5	177.7	9.2	2.34
		181.2	201.0	19.8	5.06
	<i>includes</i>	187.5	190.5	3.0	15.61

Notes: Significant mineralized intervals are greater than 1.00 g/t Au
 Individual assays are top cut to 60 g/t Au prior to composite calculation
 Lower cut-off for higher grade sub-intervals is 7.0 g/t Au
 True widths for mineralized zones are about 70% to 95% of stated down hole interval
 This information should be read together with our news release of April 28, 2010. Ian Atkinson, a Certified Professional Geologist, is Centerra's qualified person for the purpose of National Instrument 43-101
 Tables are current as of March 31, 2010.

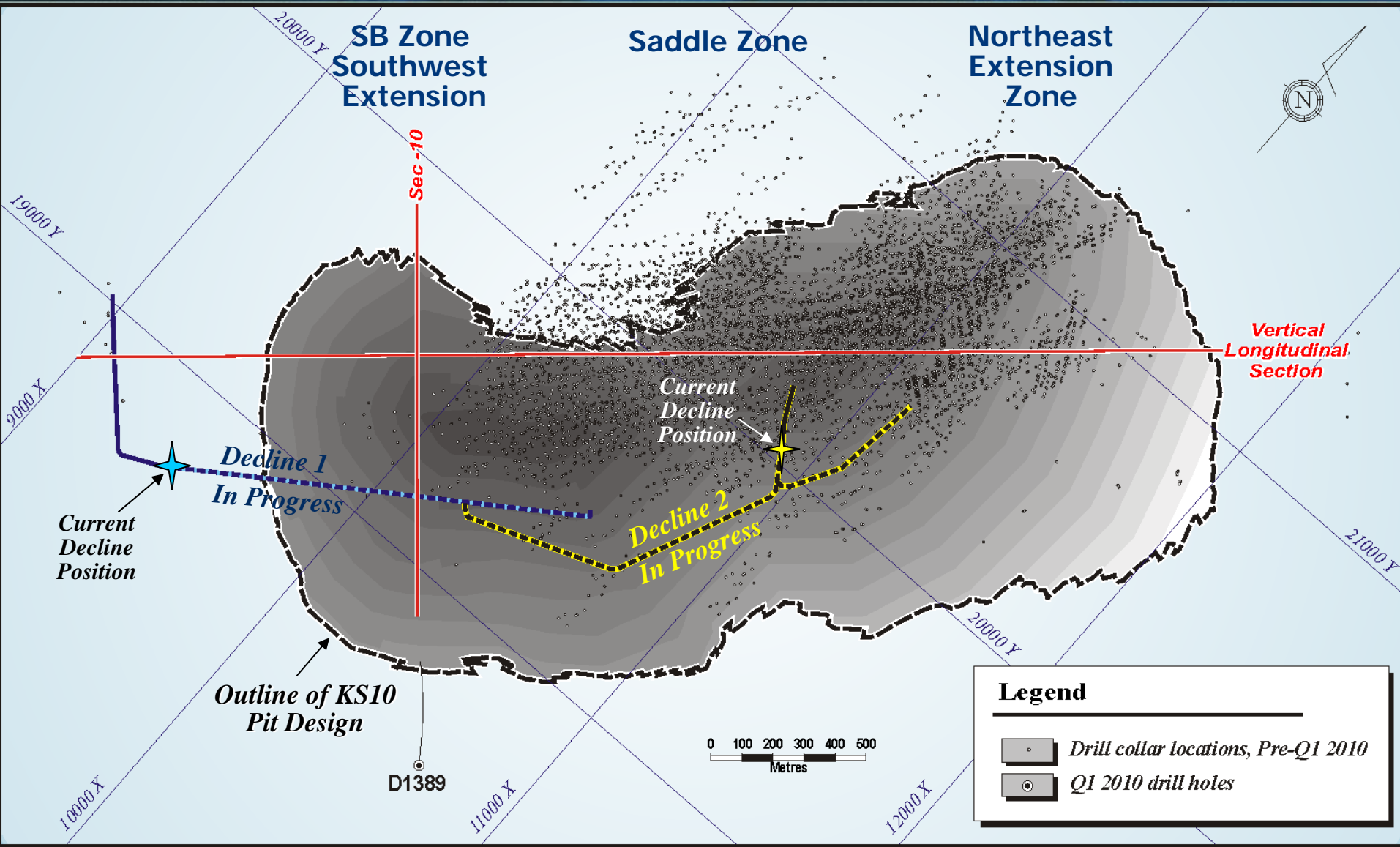
Muzdusuu Decline Project Drilling Results

Period January 1st, 2010 to March 31st, 2010

Drill Hole	Drill Section	From (m)	To (m)	Core Length (m)	Au (g/t)
DM1401	30	<i>No significant intercepts</i>			
DM1403	170	<i>No significant intercepts</i>			

Notes: This information should be read together with our news release of April 28, 2010. Ian Atkinson, a Certified Professional Geologist, is Centerra's qualified person for the purpose of National Instrument 43-101
 Tables are current as of March 31, 2010.

Kumtor – Q1 2010 Central Pit Drillhole Location Plan

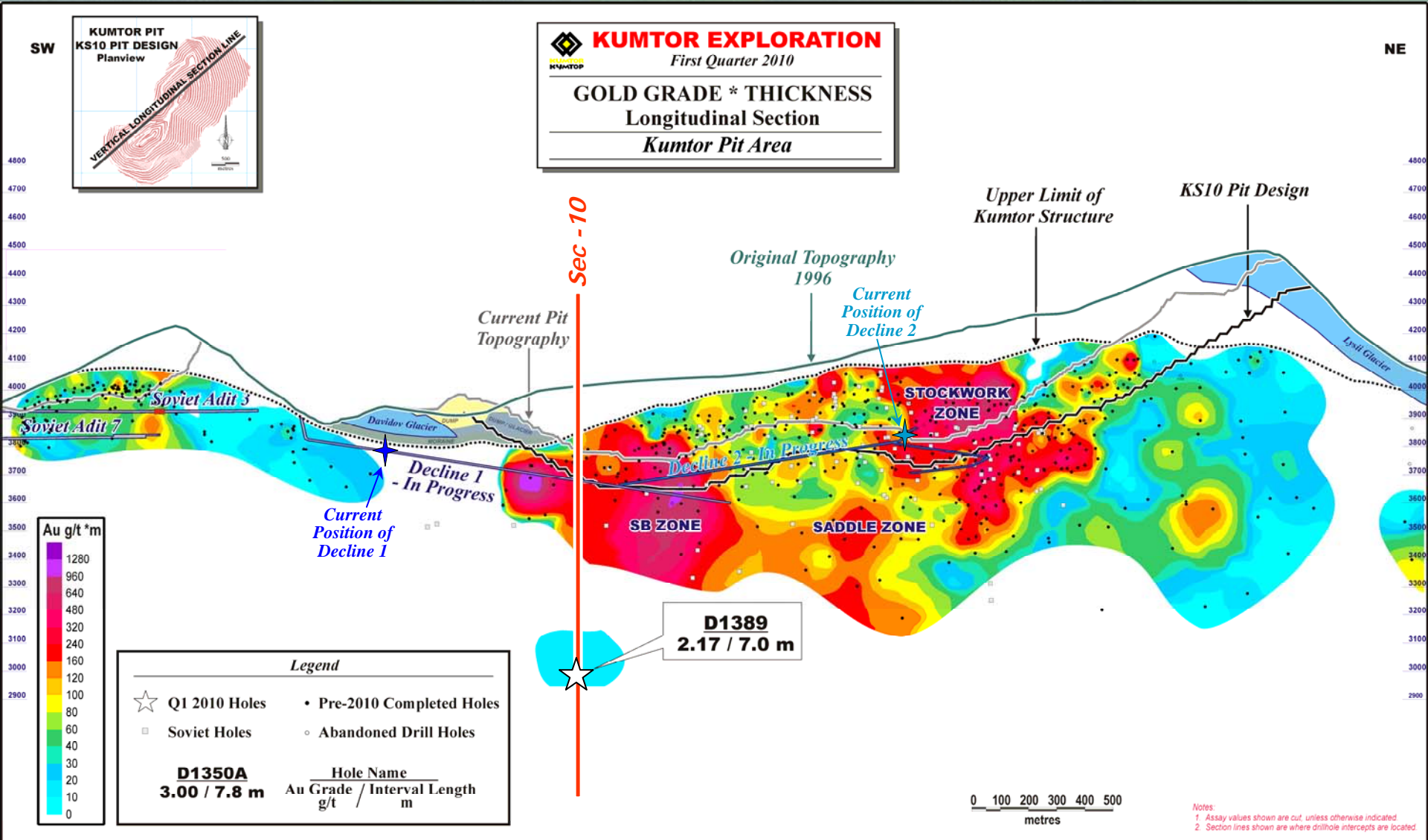


Legend

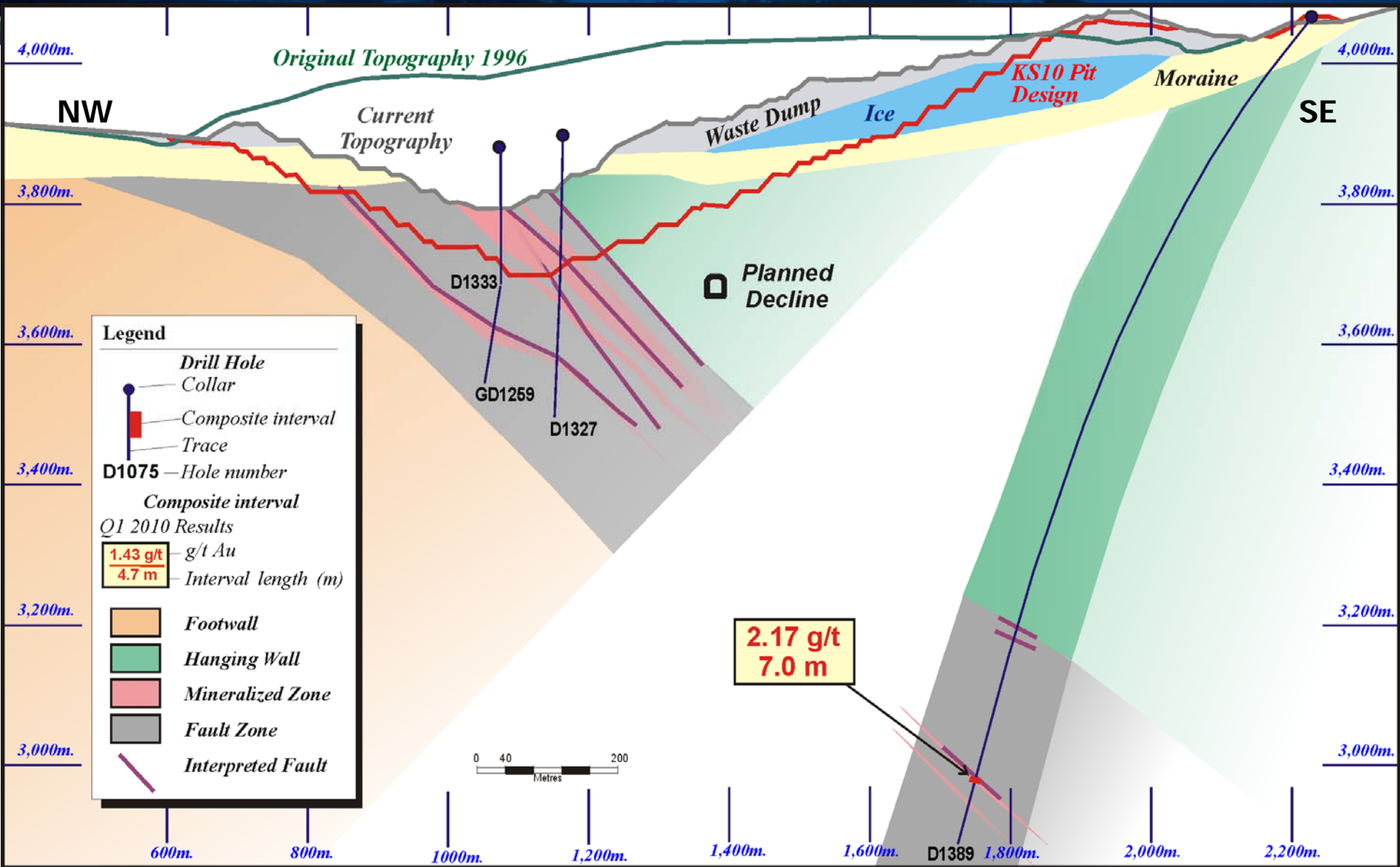
- Drill collar locations, Pre-Q1 2010
- Q1 2010 drill holes

Kumtor – Q1 2010

Central Pit Longitudinal Section

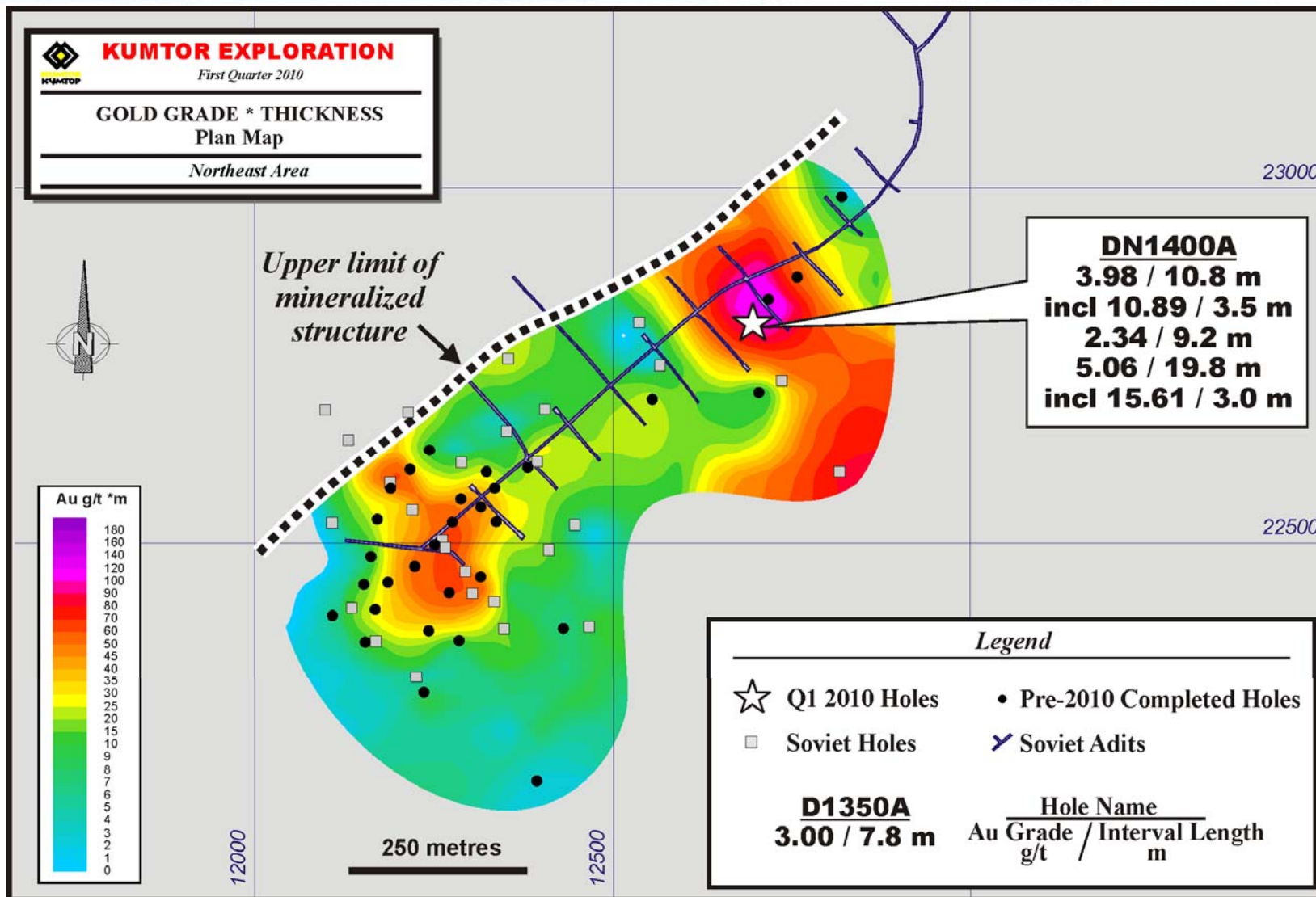


Kumtor – Q1 2010 Central Pit Section -10

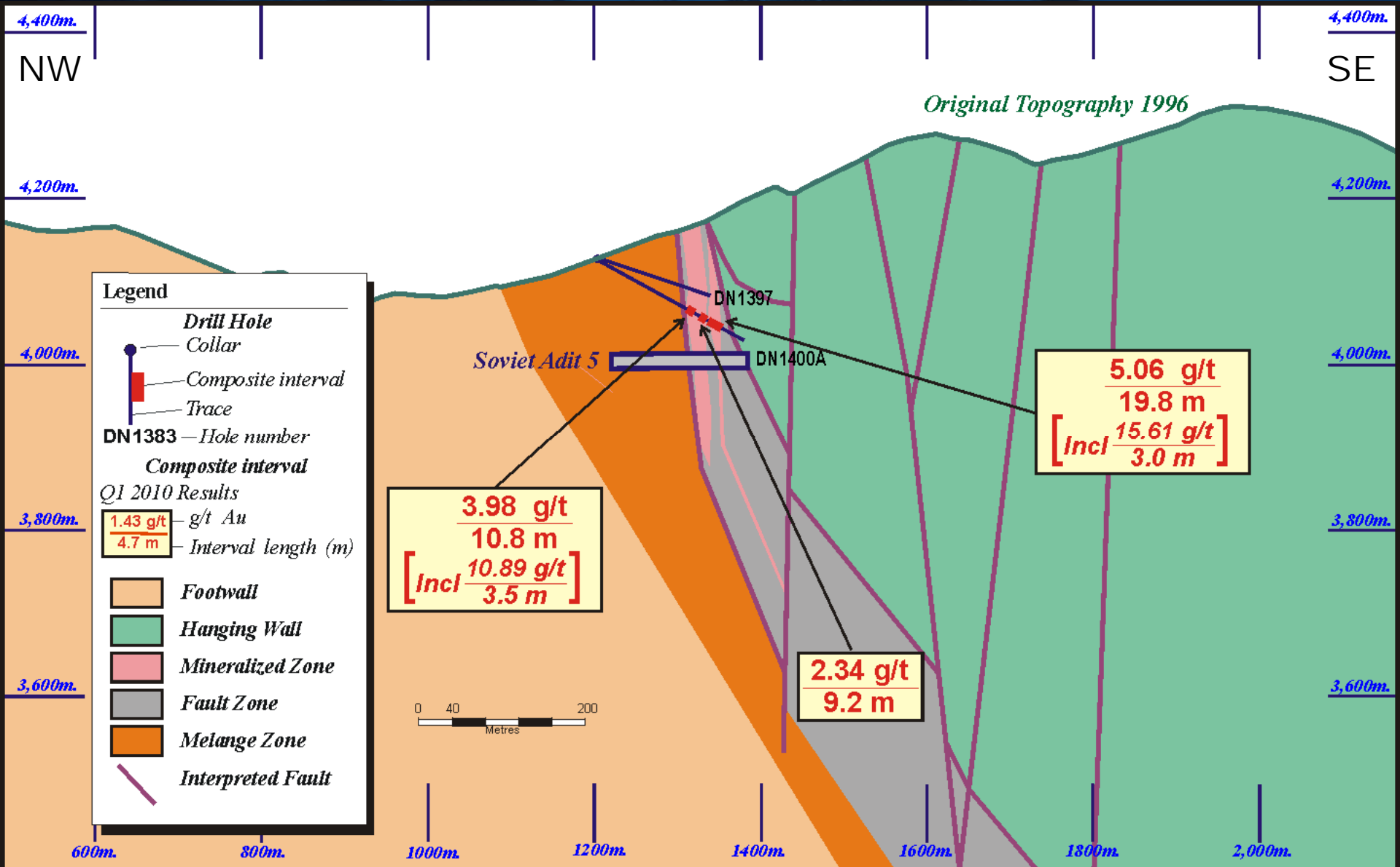


This information should be read together with our news release of April 28, 2010.
Ian Atkinson, a Certified Professional Geologist, is Centerra's qualified person for the purpose of National Instrument 43-101.

Kumtor – Q1 2010 Northeast Drillhole Plan Map



Kumtor – Q1 2010 Northeast Section 426



This information should be read together with our news release of April 28, 2010.
Ian Atkinson, a Certified Professional Geologist, is Centerra's qualified person for the purpose of National Instrument 43-101.