



Centerra Gold Inc. - Mount Milligan Project
Diamond Drill Hole Locations
Period January 1st, 2019 to March 31st, 2019

Hole ID	Location Easting	Location Northing	Elevation (m)	Length (m)	Collar Azimuth	Collar Dip	Purpose
19-1128	434254.60	6107944.47	1170.82	287.43	0	-90	Near Pit infill/expansion
19-1129	434248.76	6107898.42	1169.64	275.23	0	-90	Near Pit infill/expansion
19-1130	434151.87	6107949.21	1180.73	309.98	0	-90	Near Pit infill/expansion
19-1131	434099.03	6107994.20	1187.37	282.55	0	-90	Near Pit infill/expansion

Projection: UTM NAD83 Zone 10N
Azimuth: Relative to True North

Notes: This information should be read together with our news release of May 1, 2019. C. Paul Jago, a Member of Engineers and Geoscientists British Columbia, is Centerra's qualified person for the purpose of National Instrument 43-101.



Centerra Gold Inc. - Mount Milligan Project
Diamond Drill Hole Assay Results
 Period January 1st, 2019 to March 31st, 2019

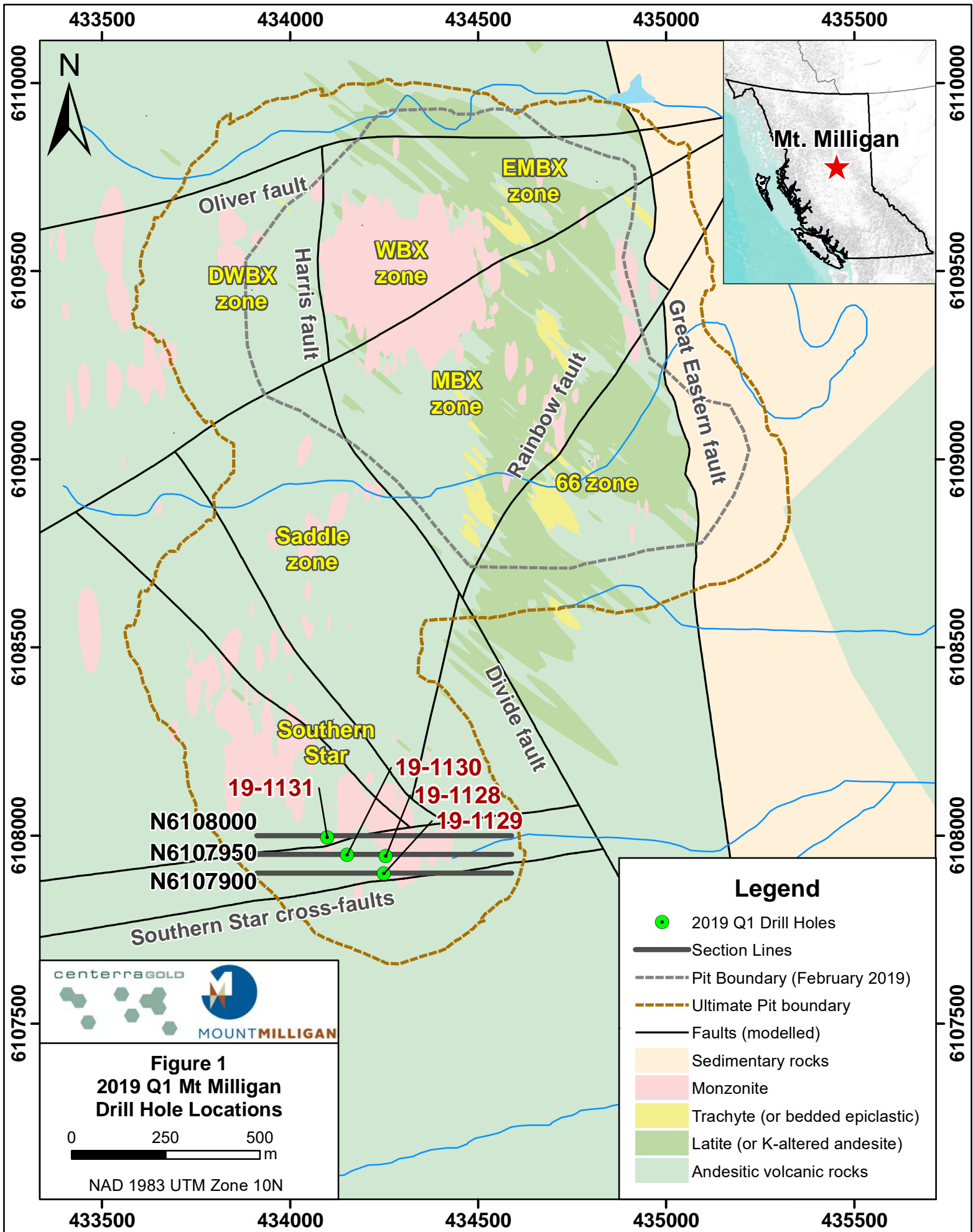
Drill Hole	Location	Purpose	From (m)	To (m)	Core Length (m)	Au ppm	Cu %	Ag ppm	
19-1128	Southern Star Zone	6107950 N Resource infill and to intersect hanging wall and footwall zones of the Southern Star composite stock.		39.00	53.00	14.00	0.110	0.071	0.5
				83.00	89.00	6.00	0.227	0.022	0.4
				102.00	107.85	5.85	0.385	0.120	1.1
				113.65	239.00	125.35	0.280	0.095	0.5
			<i>Including</i>	222.00	224.00	2.00	1.531	0.303	0.5
			244.00	287.43	43.43	0.280	0.176	0.8	
19-1129	Southern Star Zone	6107900 N Resource infill and to intersect hanging wall and footwall zones of the Southern Star composite stock.		10.06	13.00	2.94	0.109	0.084	1.6
				44.00	50.00	6.00	0.160	0.125	0.9
				90.00	184.00	94.00	0.148	0.091	0.5
				196.00	202.00	6.00	0.546	0.094	1.1
			<i>Including</i>	198.00	200.00	2.00	1.088	0.065	1.3
				209.00	251.00	42.00	0.193	0.156	0.6
	267.00	273.00	6.00	0.371	0.158	1.3			
19-1130	Southern Star Zone	6107950 N Resource infill and to intersect hanging wall and footwall zones of the Southern Star composite stock.	<i>Including</i>	6.10	16.00	9.90	1.283	0.093	2.1
				12.00	14.00	2.00	5.993	0.371	8.0
				50.00	54.77	4.77	0.321	0.054	1.4
				67.00	82.00	15.00	0.359	0.150	6.7
			<i>Including</i>	76.00	78.00	2.00	1.540	0.384	40.2
				96.00	122.00	26.00	0.201	0.136	0.9
				127.00	223.00	96.00	0.257	0.152	0.7
				233.00	246.35	13.35	0.205	0.166	0.8
			<i>Including</i>	252.00	267.00	15.00	0.486	0.146	2.4
	261.00	263.00	2.00	1.162	0.115	6.3			
	279.00	289.00	10.00	0.127	0.040	0.3			
19-1131	Southern Star Zone	6108000 N Resource infill and to intersect hanging wall and footwall zones of the Southern Star composite stock.		41.00	48.00	7.00	0.120	0.122	2.4
				82.00	88.00	6.00	0.135	0.064	1.1
				130.00	139.00	9.00	0.270	0.057	1.0
				147.00	165.00	18.00	0.197	0.077	1.2
				181.00	185.00	4.00	0.139	0.043	1.1
				197.00	209.00	12.00	0.413	0.083	1.2
			<i>Including</i>	197.00	199.00	2.00	1.225	0.205	3.2
				231.00	261.00	30.00	0.222	0.124	0.5
	267.00	282.55	15.55	0.128	0.108	0.2			

Notes: Assays are reported true values without top cutting

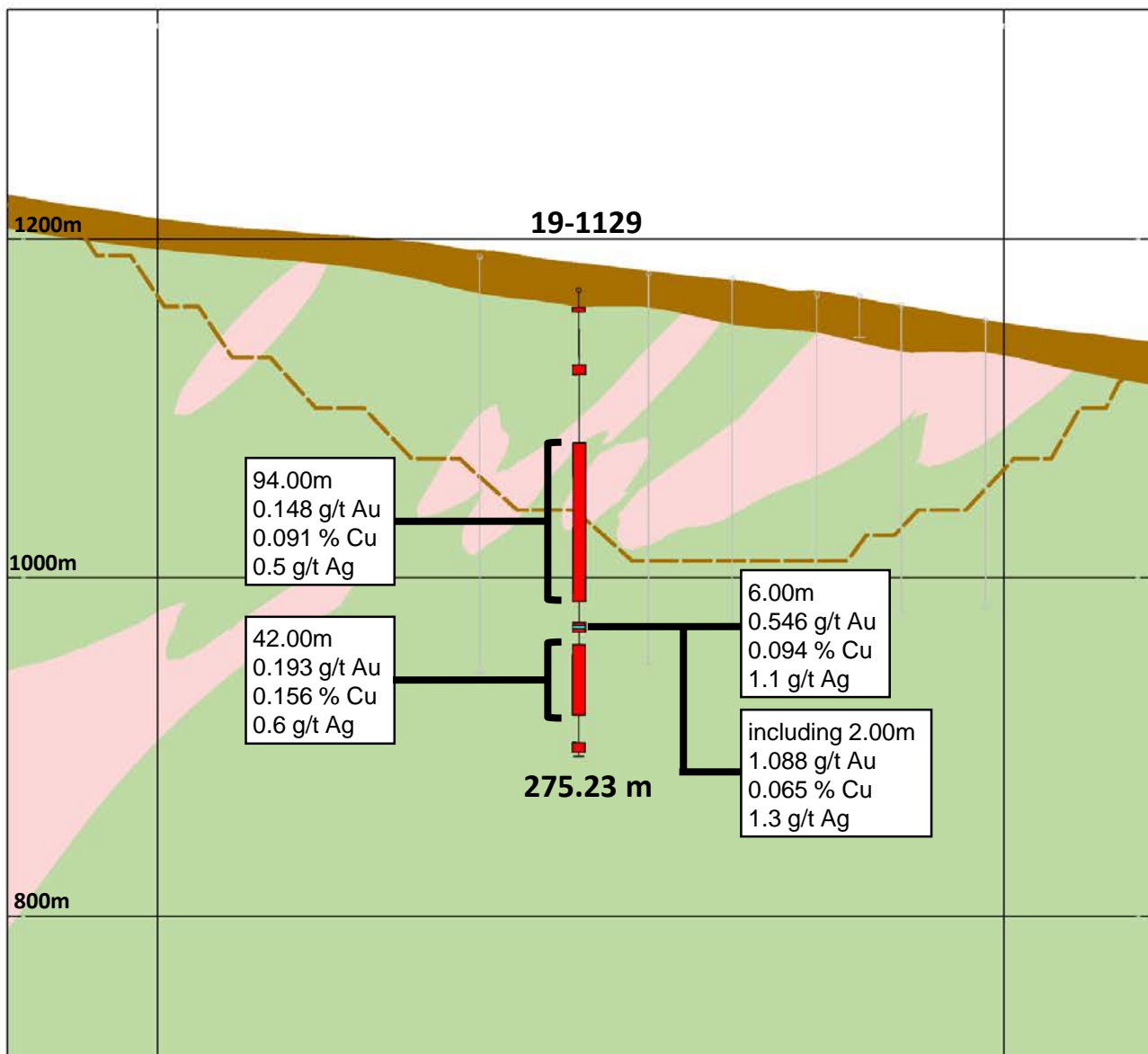
Reported intervals are longer than 2.0 m, grade greater than 0.1 g/t Au and include maximum internal waste of 4.0 m where it exists.

Intervals less than 2.0 m but with grade above 1.0 g/t Au are also reported.

This information should be read together with our news release of May 1, 2019. C. Paul Jago, a Member of Engineers and Geoscientists British Columbia, is Centerra's qualified person for the purpose of National Instrument 43-101.



This information should be read together with our news release of May 1, 2019.
 C. Paul Jago, a Member of Engineers and Geoscientists British Columbia, is Centerra's qualified person for the purpose of National Instrument 43-101.



Legend

Drilling

- Pre-2019 Drill Holes
- 2019 Significant Intercepts

Geology

- Overburden
- Monzonite
- Trachyte
- Andesite-latite volcanics
- Fault

Mt. Milligan Mine

- Ultimate Pit Boundary

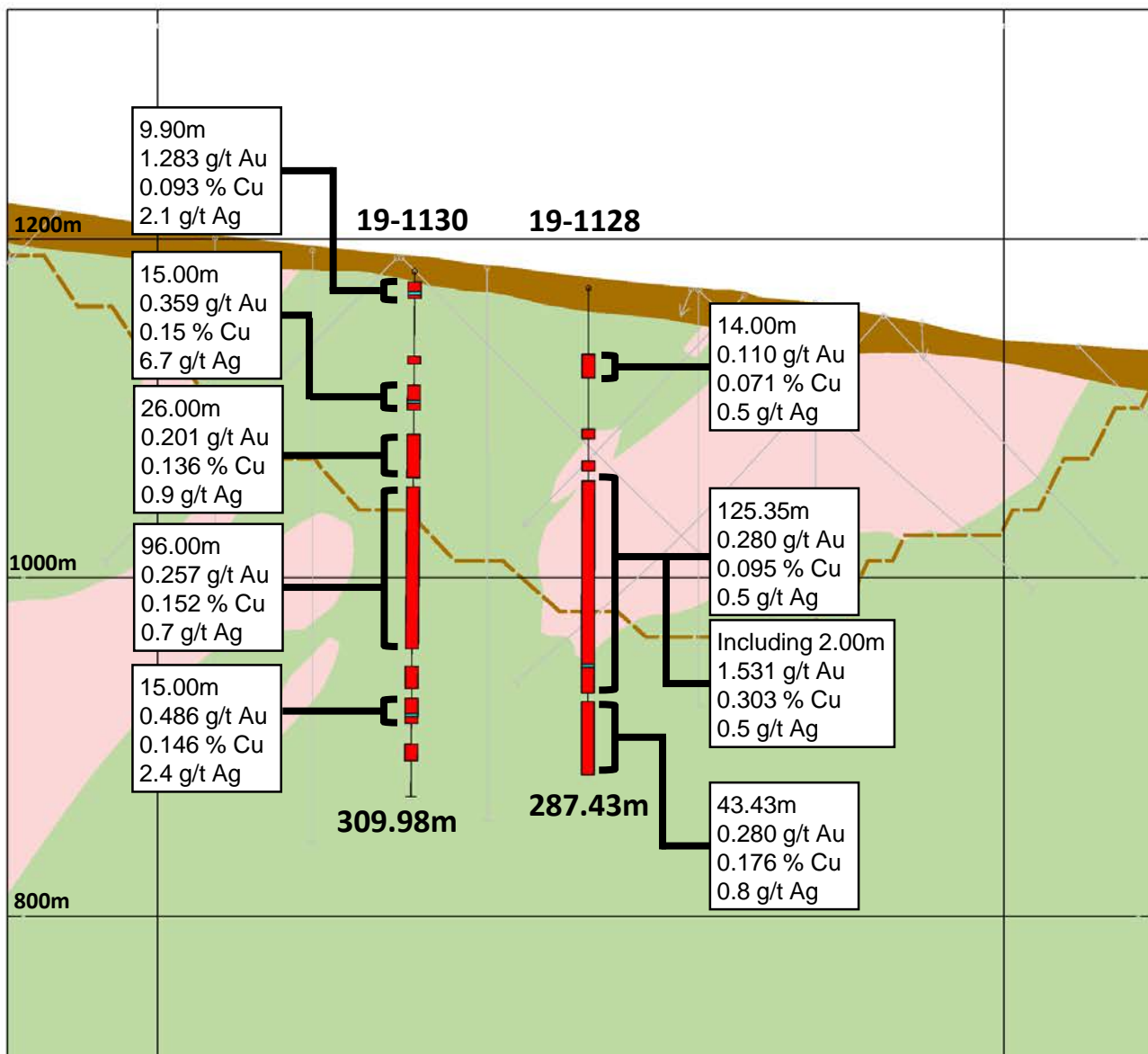
centerragOLD

MOUNTMILLIGAN

Figure 2 — Southern Star
2019 Q1 Mt Milligan
Section N6107900 (+/- 25m)
Looking North

100m

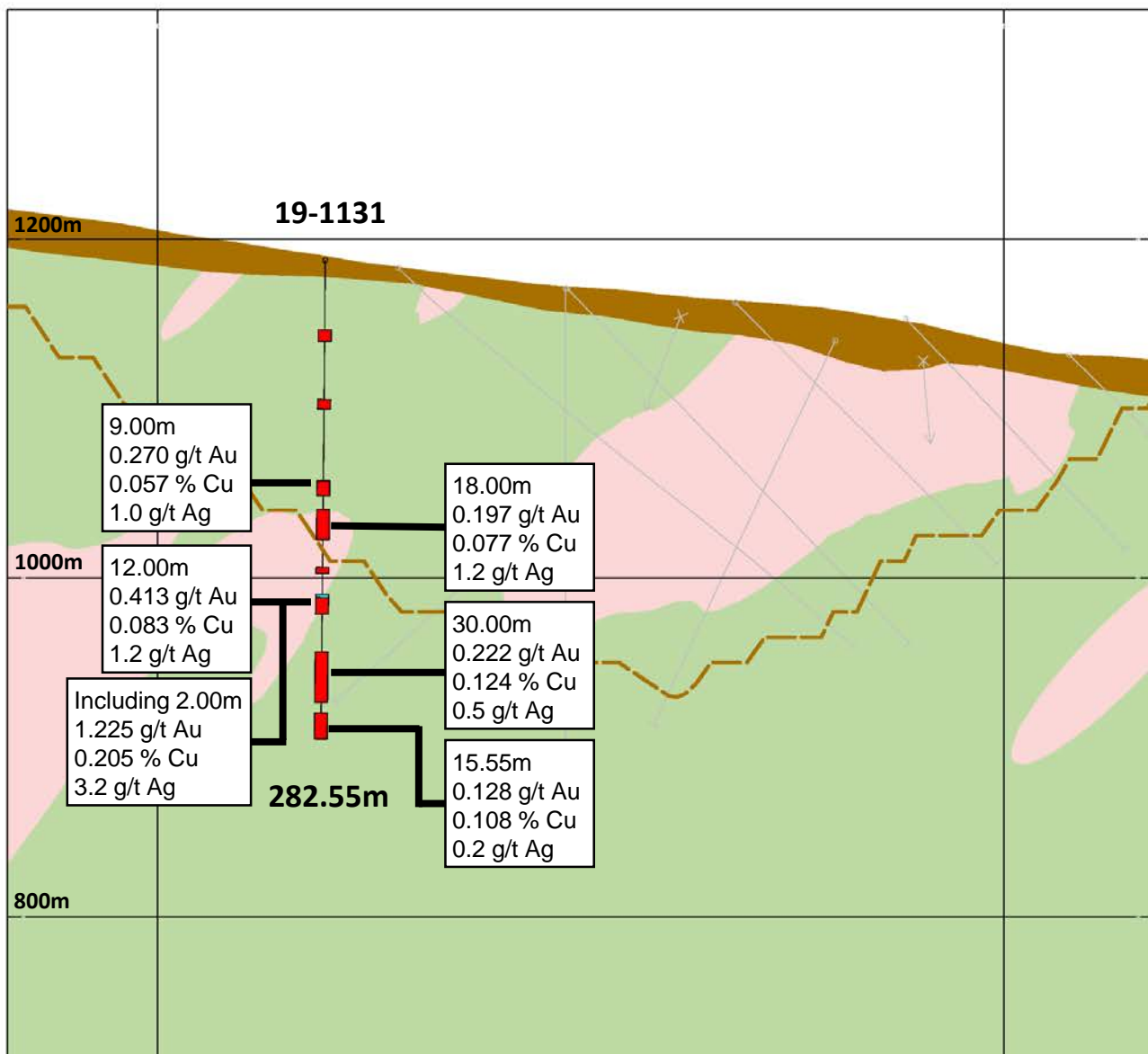
This information should be read together with our news release of May 1, 2019.
 C. Paul Jago, a Member of Engineers and Geoscientists British Columbia, is Centerra's qualified person for the purpose of National Instrument 43-101.



centerragold MOUNT MILLIGAN

Figure 3 — Southern Star
2019 Q1 Mt Milligan
Section N6107950 (+/- 25m)
Looking North

This information should be read together with our news release of May 1, 2019.
 C. Paul Jago, a Member of Engineers and Geoscientists British Columbia, is Centerra's qualified person for the purpose of National Instrument 43-101.



Legend

Drilling

- Pre-2019 Drill Holes
- 2019 Significant Intercepts

Geology

- Overburden
- Monzonite
- Trachyte
- Andesite-latite volcanics
- Fault

Mt. Milligan Mine

- Ultimate Pit Boundary

centerragold

MOUNTMILLIGAN

Figure 4 — Southern Star
2019 Q1 Mt Milligan
Section N6108000 (+/- 25m)
Looking North

100m

This information should be read together with our news release of May 1, 2019.
 C. Paul Jago, a Member of Engineers and Geoscientists British Columbia, is Centerra's qualified person for the purpose of National Instrument 43-101.